Drill2Frac Log Plot

DRILL 2 FRAC

Company	NORTHEAST NATURAL ENERGY LLC		
Well	BOGGESS 3H	UWI no.	4706101813
Field	MARCELLUS SHALE	State	WEST VIRGINIA
County	MONONGALIA	Country	USA

RockMSE Color Reference Index



Quality Reference Table

Color Code	Quality Reference	Description
🟩	Excellent	No Data Editing Required; High Level of Confidence in RockMSE Results
🟨	Good	Some level of Data Editing Required; Good level of Confidence in RockMSE Results
🟥	Poor	Quality of data is poor across large sections; Significant data editing required; Low confidence of results in RockMSE; Use with caution

Example Quality Track



WELL TRAJECTORY

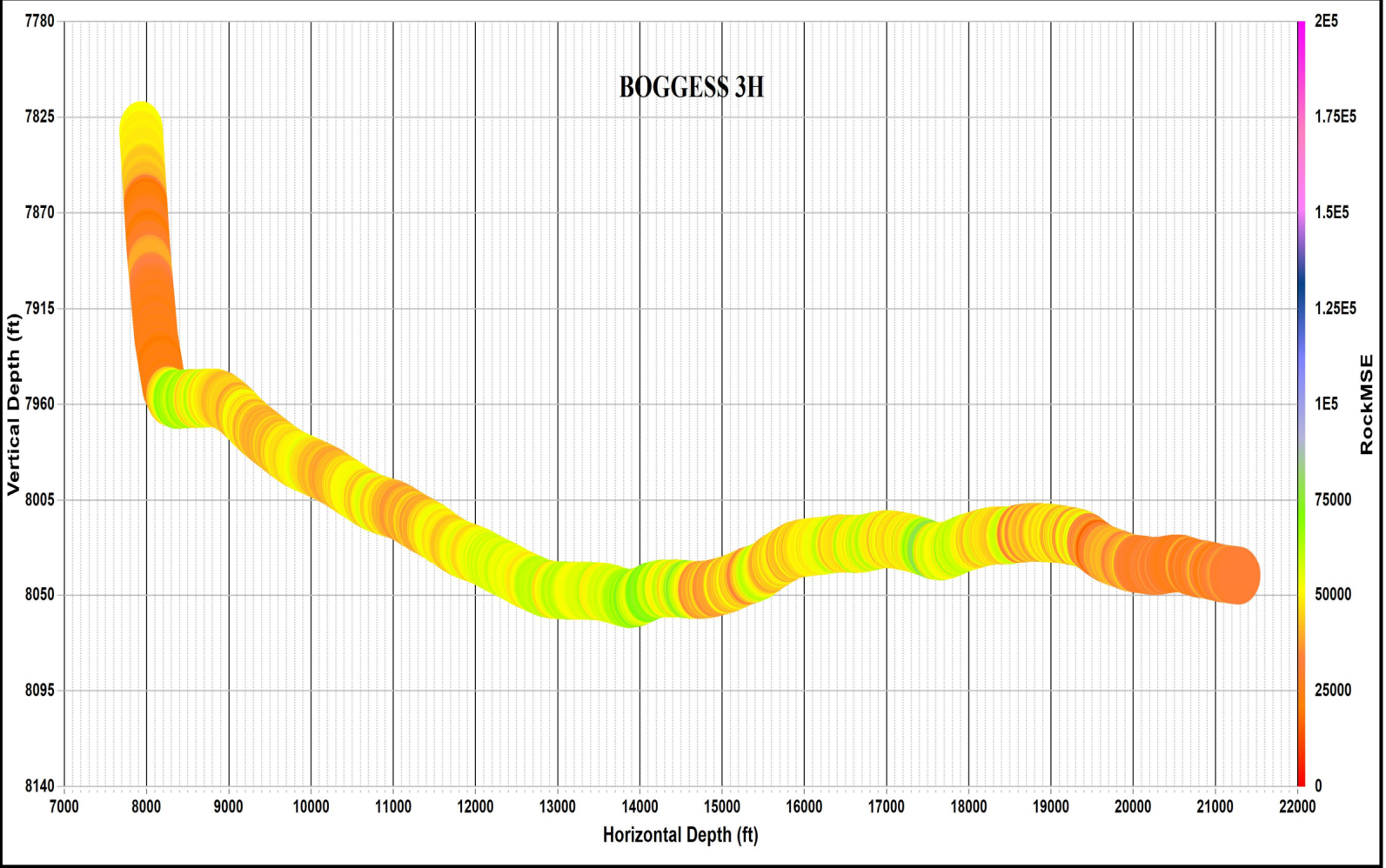

Remarks:

1. Intervals having null/abnormal values are marked as Red in the Quality Index.

2. Intervals which show spiky nature / need editing are marked as Yellow in Quality Index.

Log Plotted on Driller's depth in 1:600 scale.

BOGGESS 3H

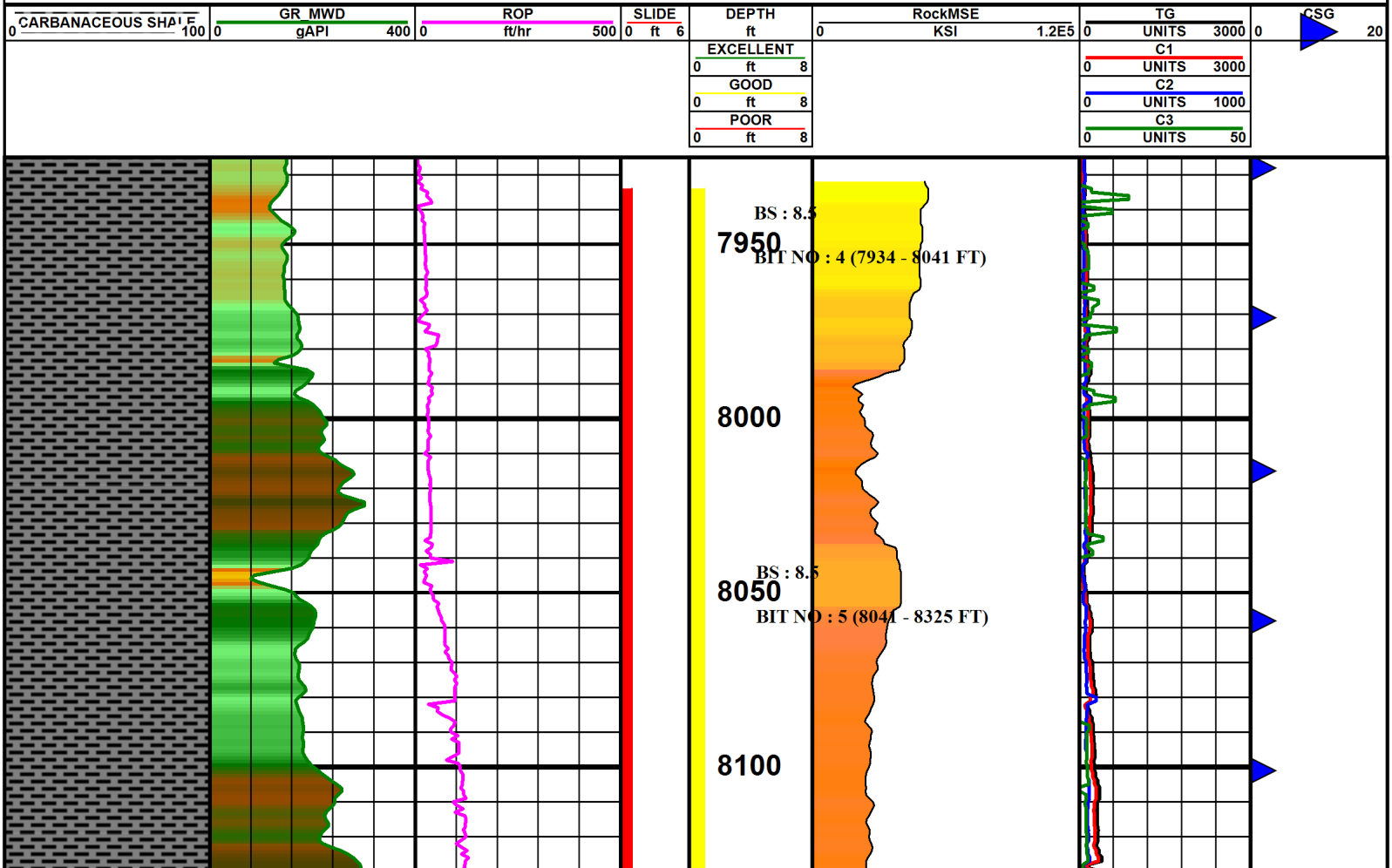

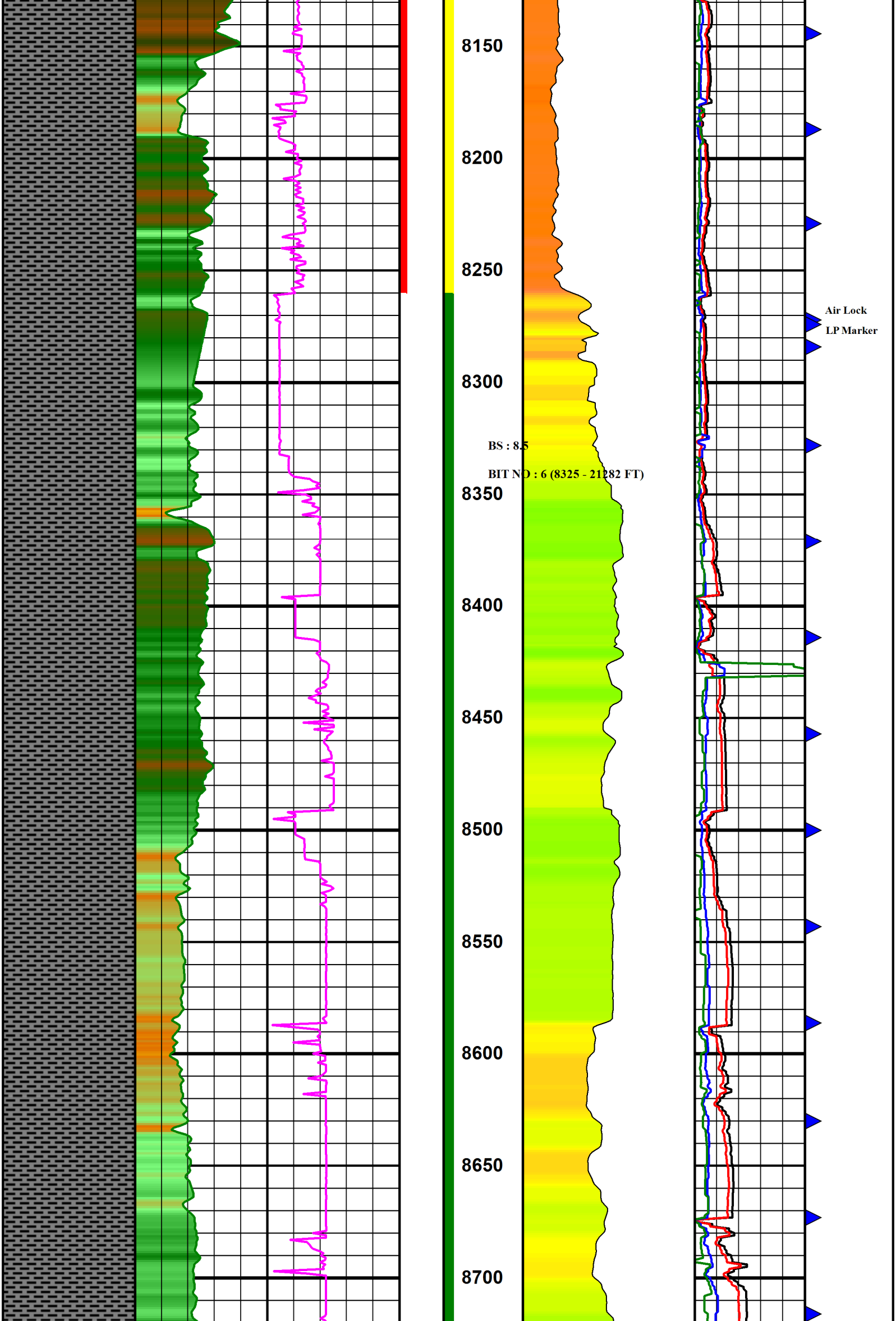

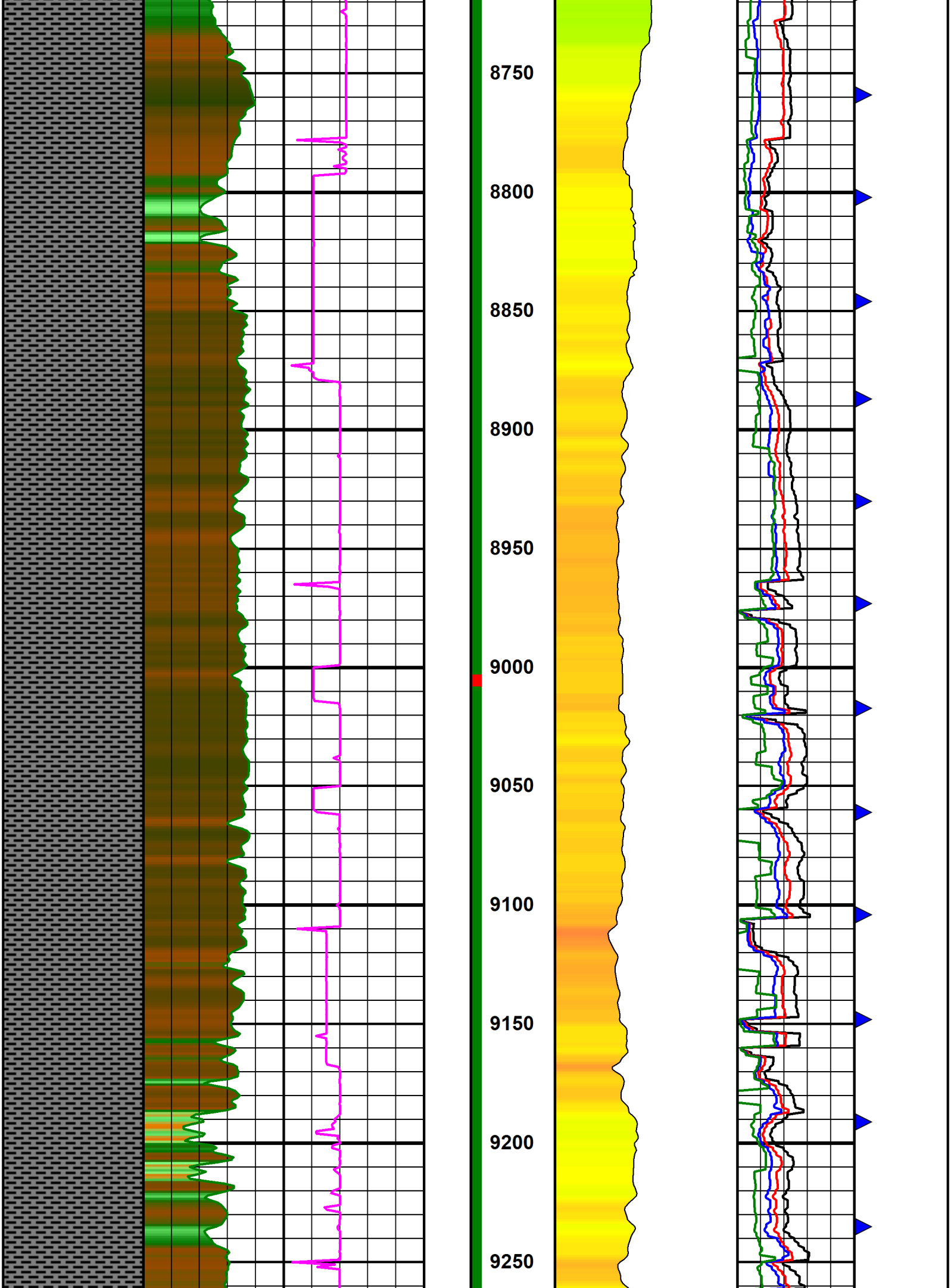

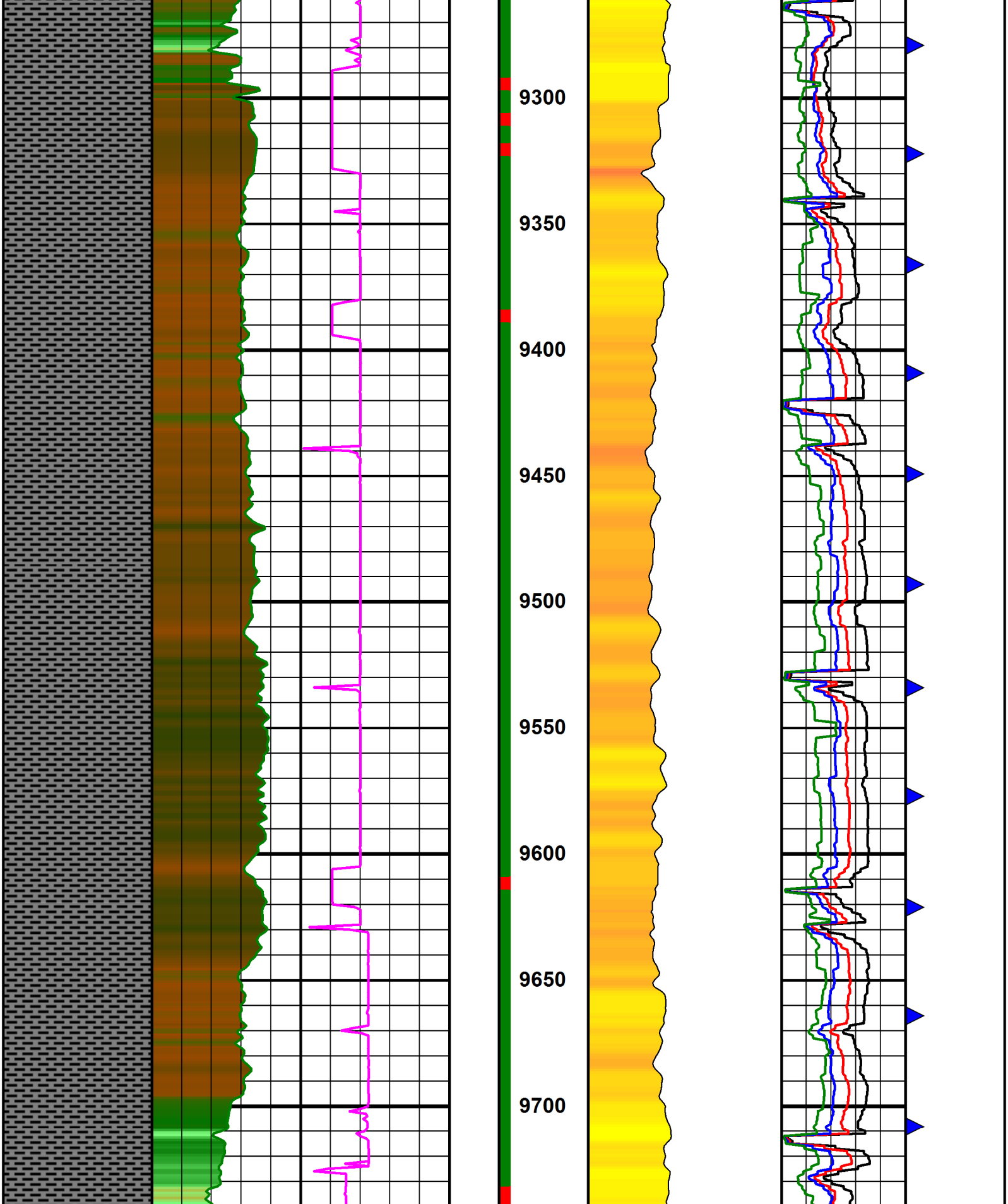









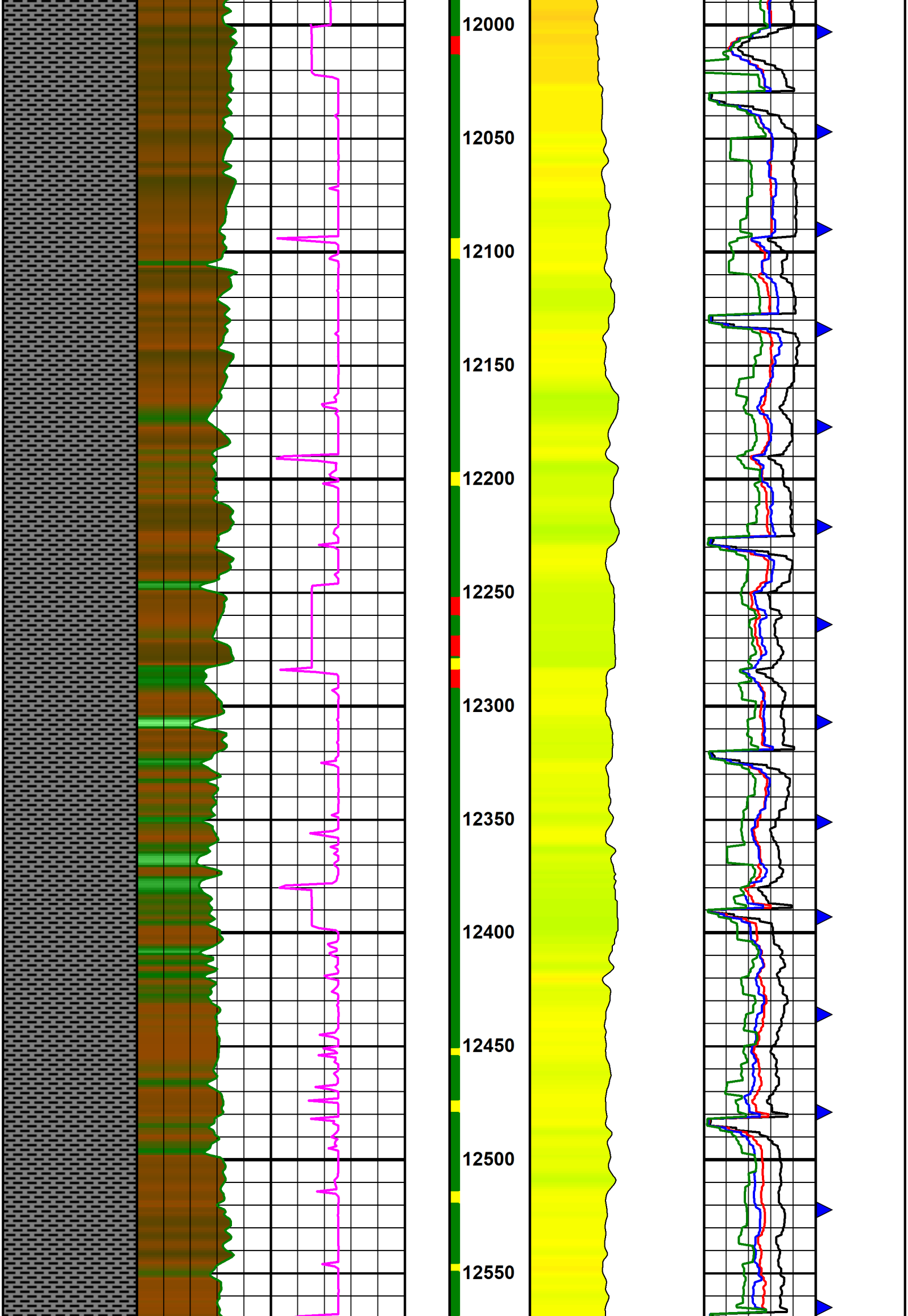

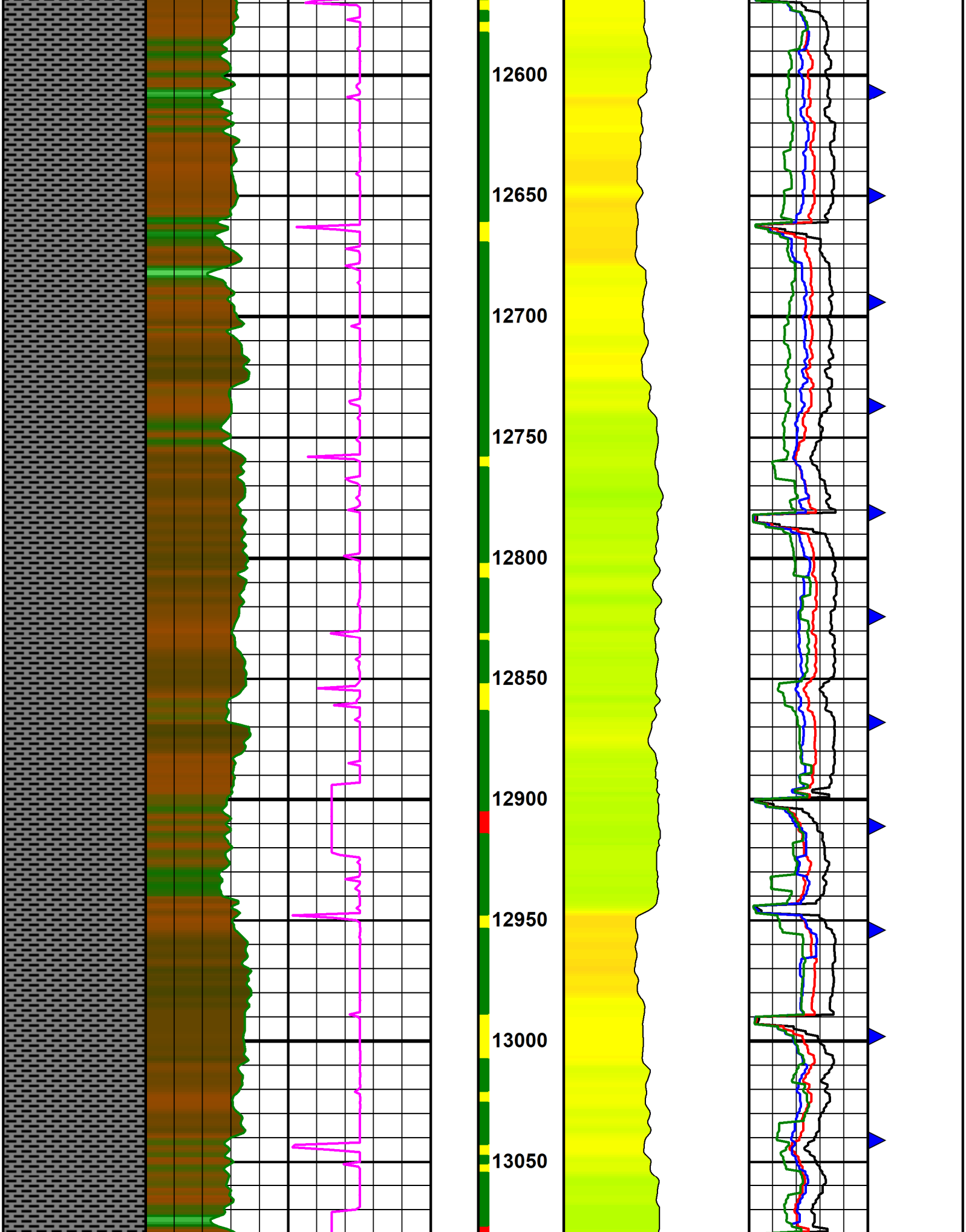

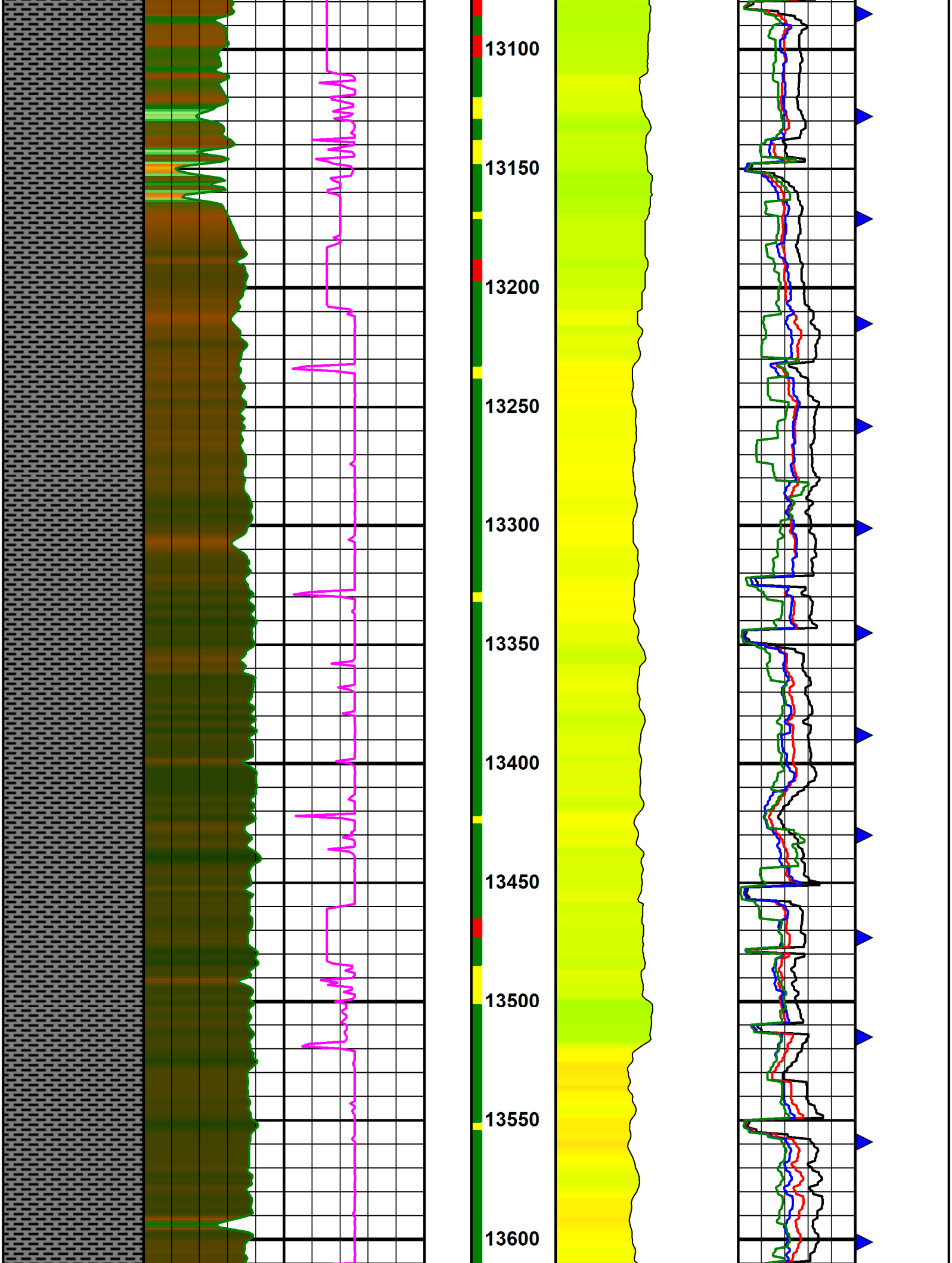

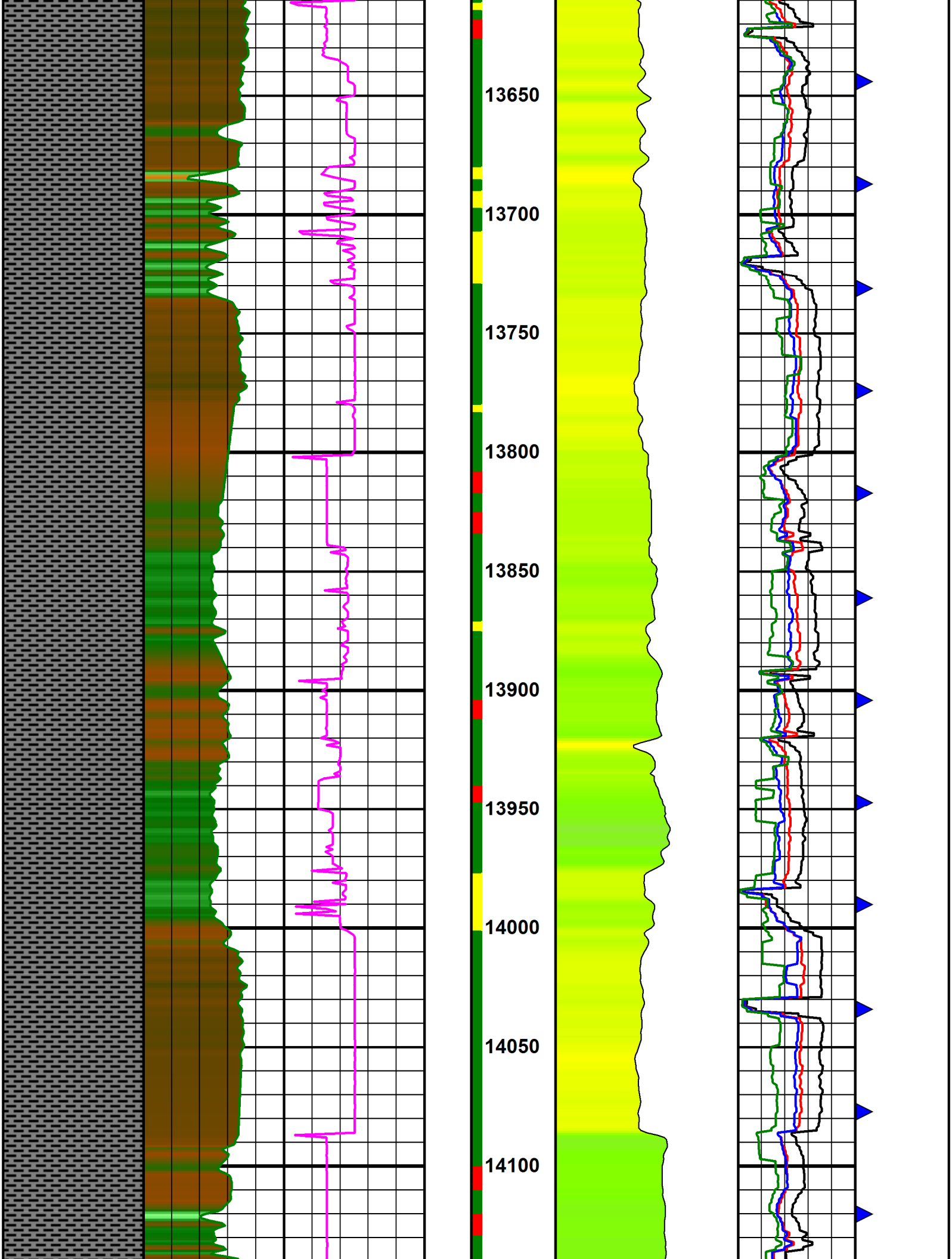









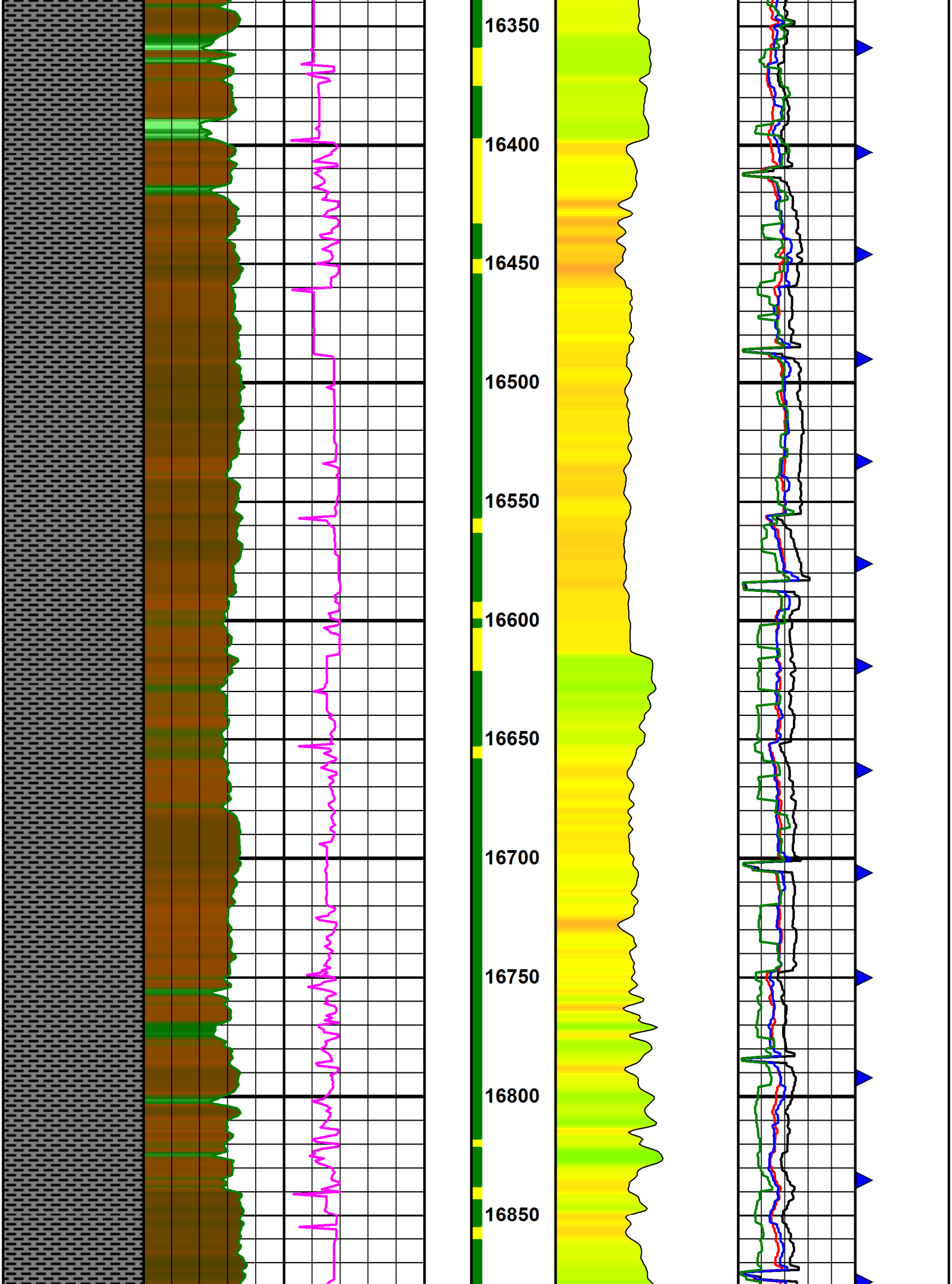

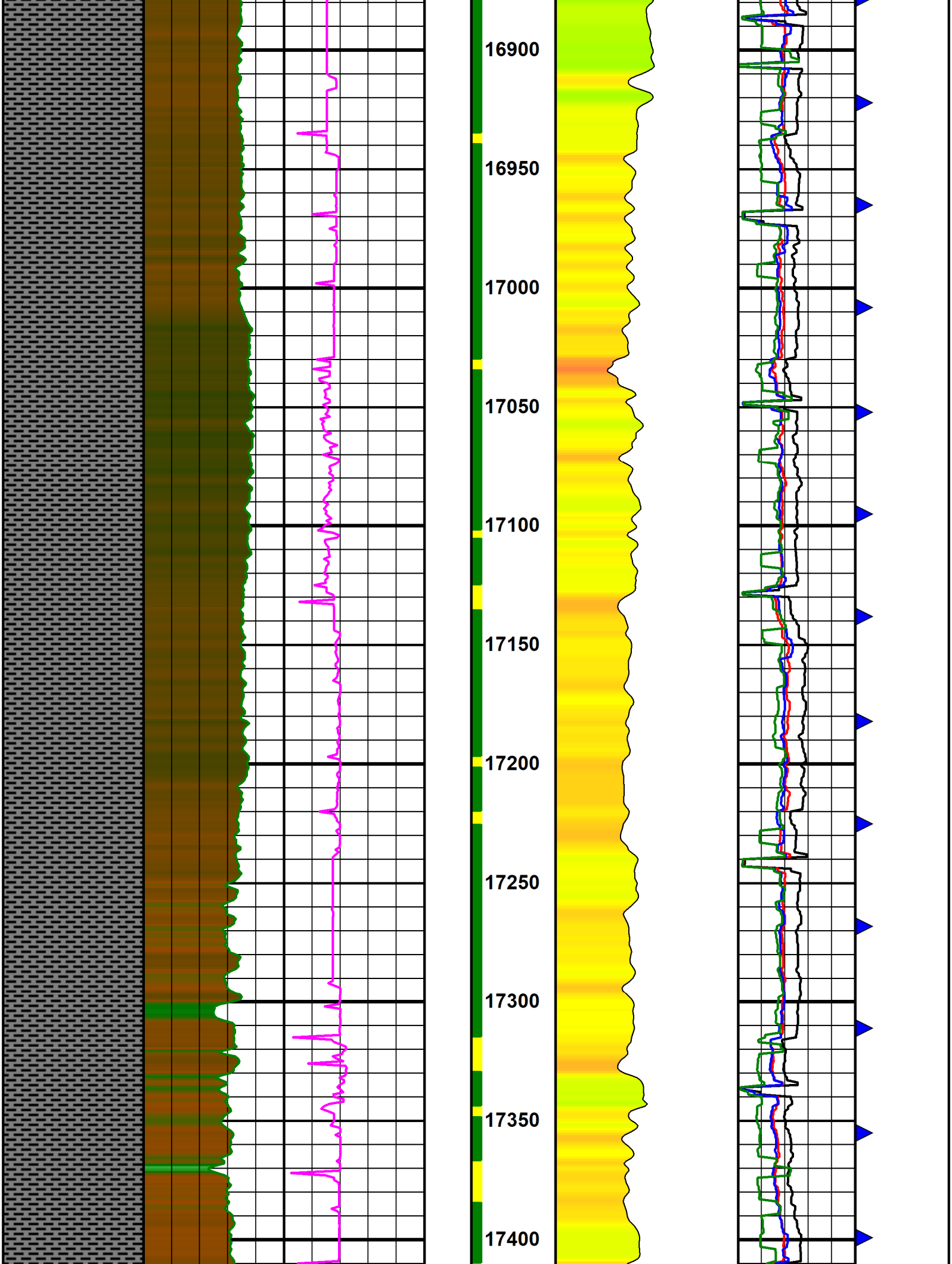

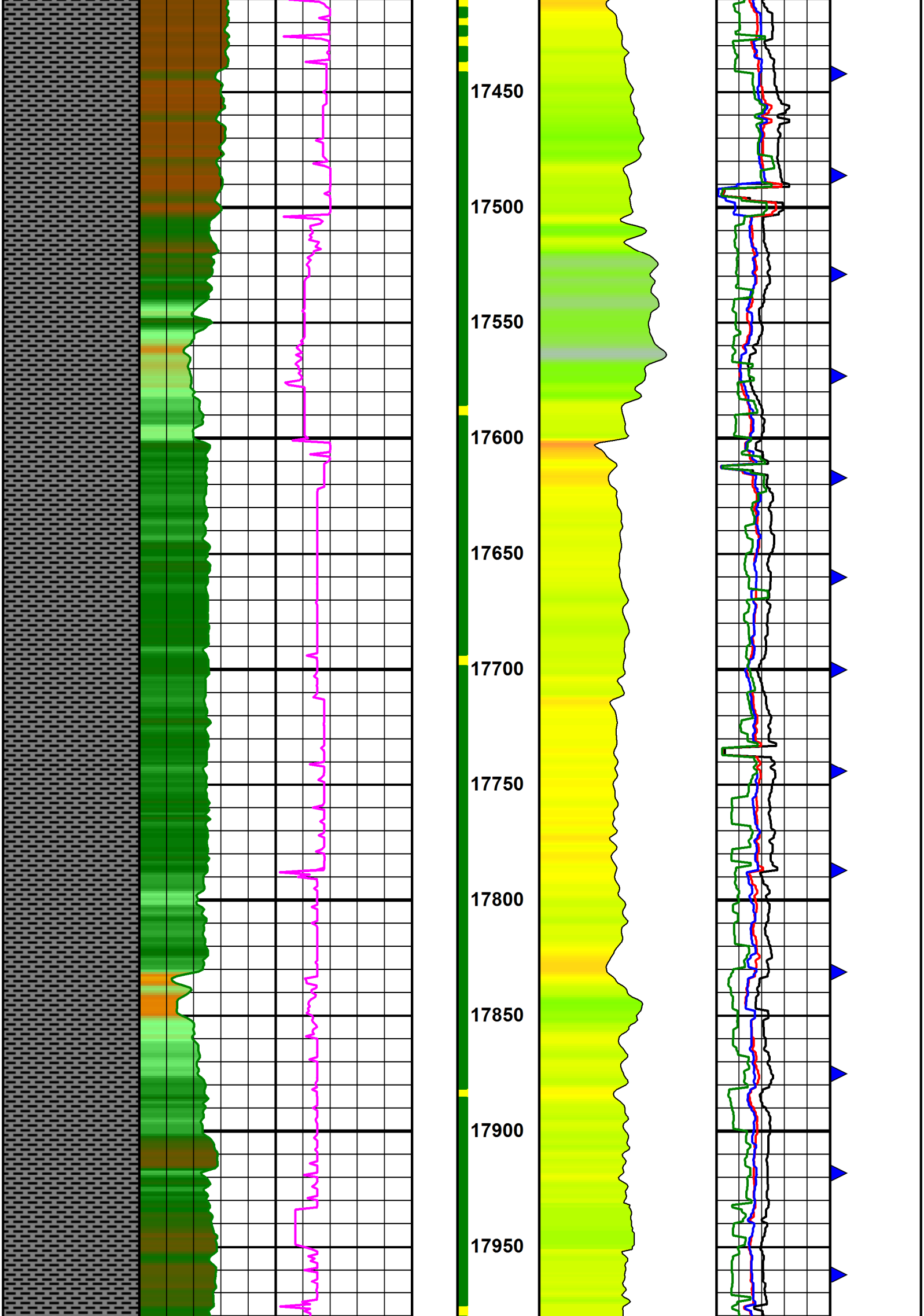



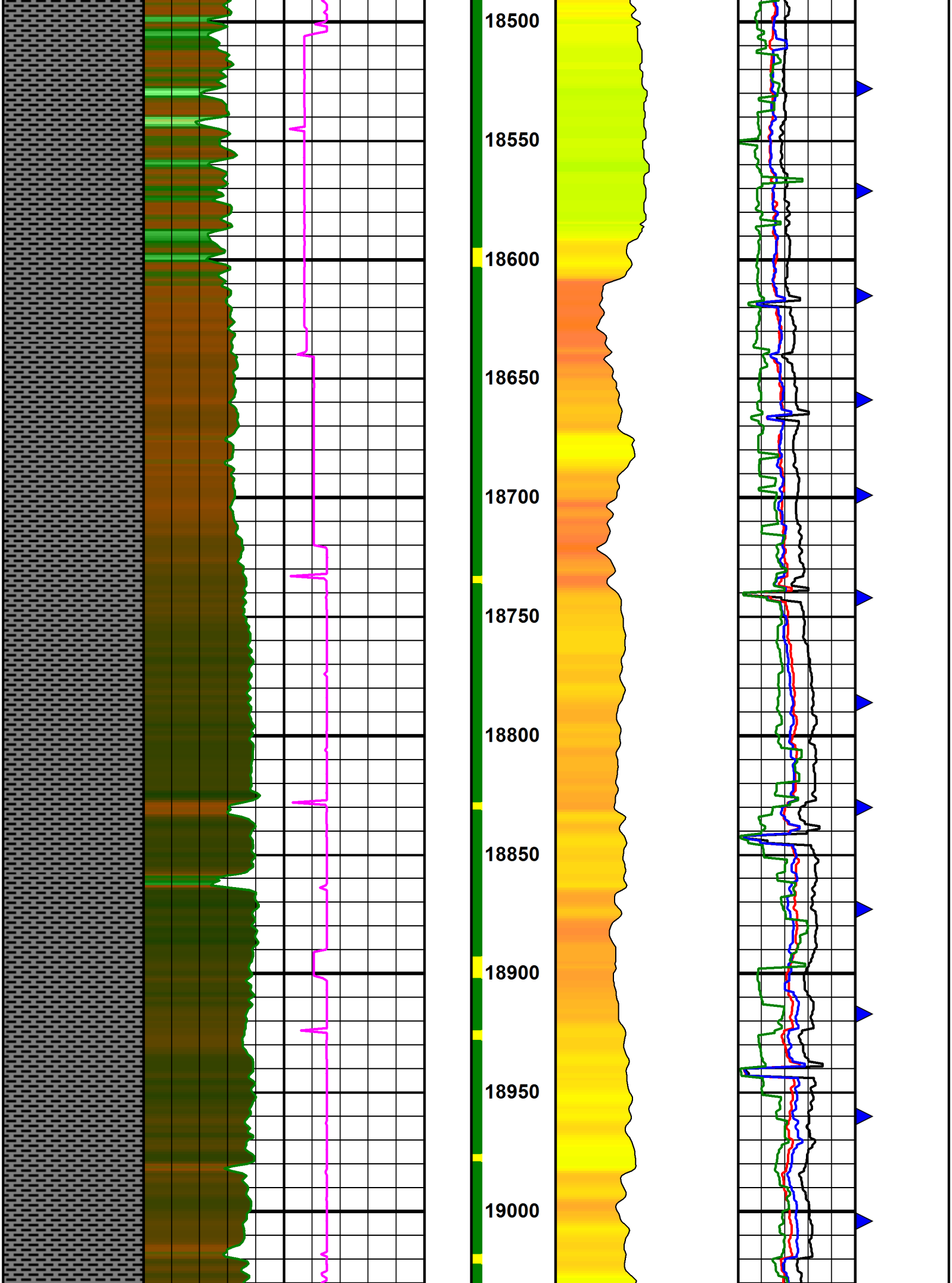





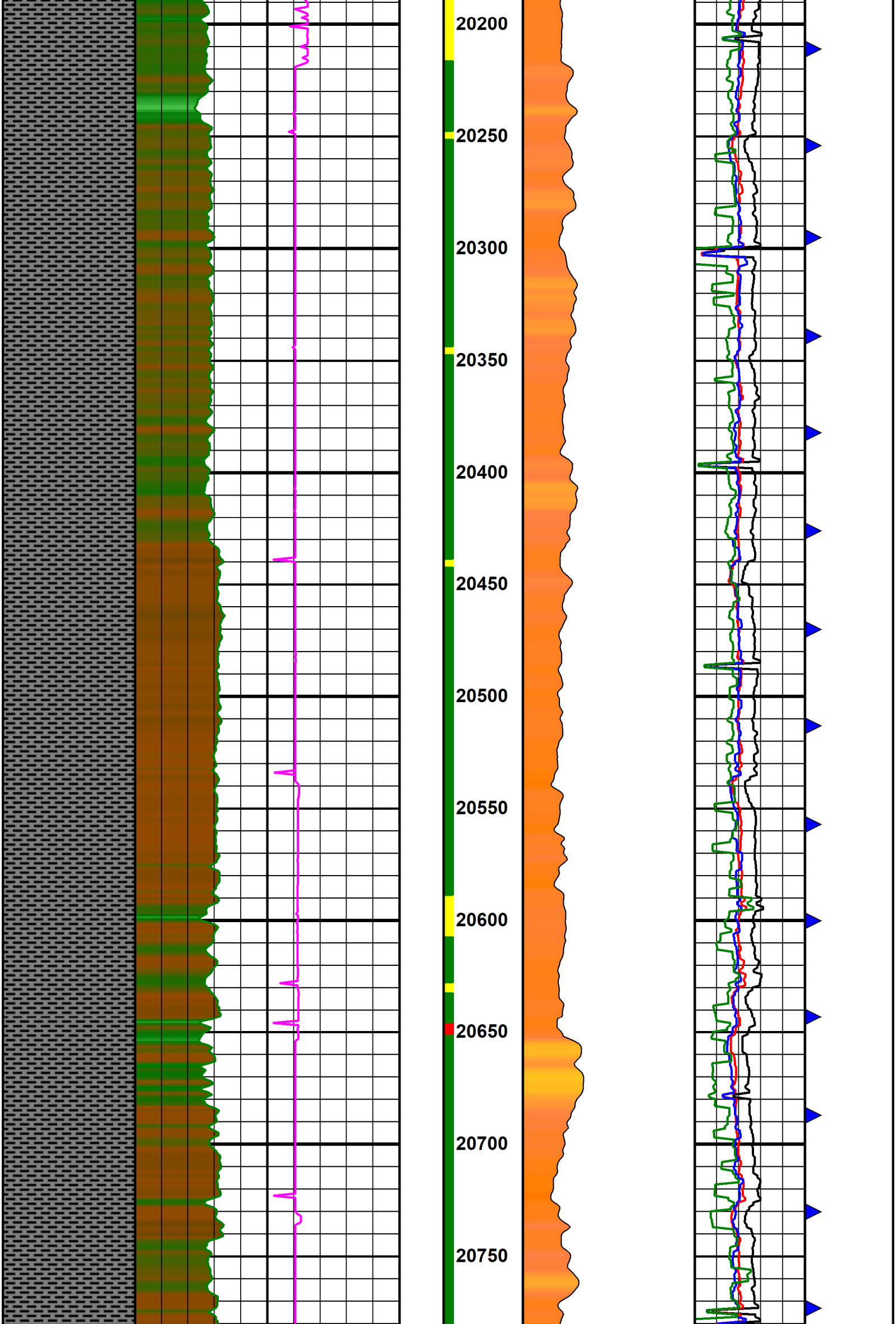

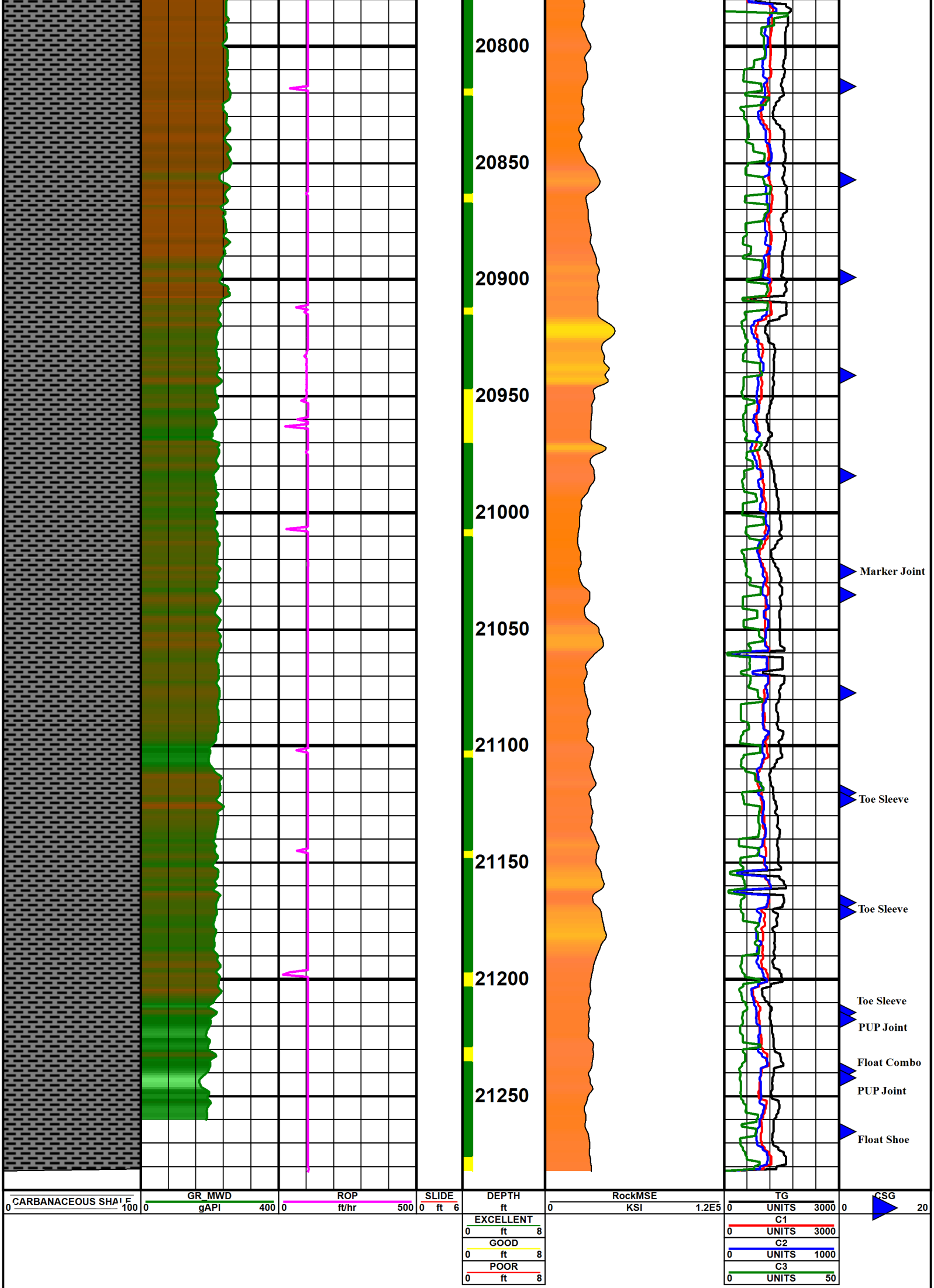

Customer has full responsibility for use of this report and any accompanying diagrams inclusive of any data analysis, interpretation and recommendations. All analysis, reports and recommendations provided are opinions based on inferences, judgment, and empirical relationships with respect to which competent specialists may differ and Drill2Frac LLC does not warrant the accuracy and completeness of the analysis provided. Customer is fully responsible for any and all decisions that may arise out of data analysis and recommendations provided and Drill2Frac shall not be liable for any losses or damages that may arise by reason of Customer's use of deliverables.

DRILL 2 FRAC ®